

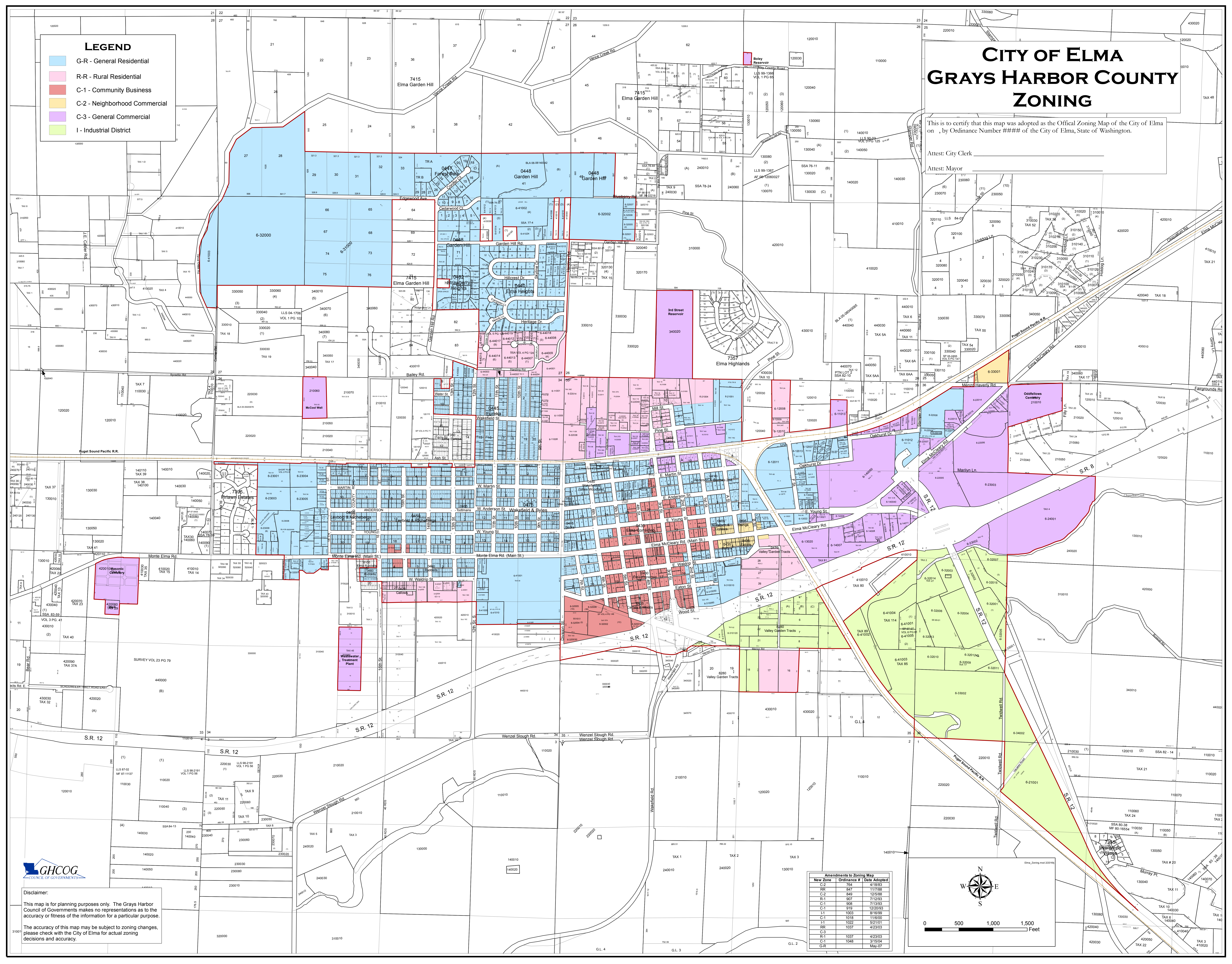
# CITY OF ELMA GRAYS HARBOR COUNTY ZONING

This is to certify that this map was adopted as the Official Zoning Map of the City of Elma on \_\_\_\_\_, by Ordinance Number ##### of the City of Elma, State of Washington.

Attest: City Clerk  
Attest: Mayor

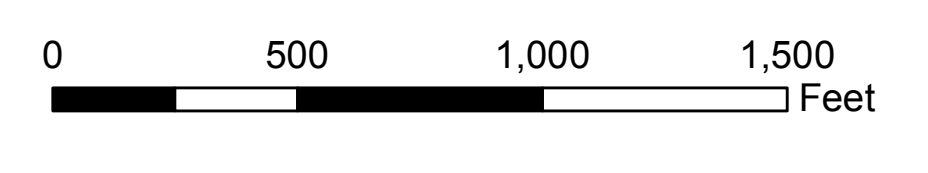

**LEGEND**

- G-R - General Residential
- R-R - Rural Residential
- C-1 - Community Business
- C-2 - Neighborhood Commercial
- C-3 - General Commercial
- I - Industrial District



Amendments to Zoning Map

New Zone	Ordinance #	Date Adopted
C-2	764	4/18/83
RR	847	1/17/88
C-2	849	12/5/88
R-1	907	7/12/93
C-1	908	7/13/93
C-1	919	12/20/93
I-1	1003	8/16/99
C-1	1018	1/16/00
I-1	1022	5/21/01
RR	1037	4/23/03
C-3	1037	4/23/03
C-1	1048	3/15/04
G-R		May-07



**Disclaimer:**  
This map is for planning purposes only. The Grays Harbor Council of Governments makes no representations as to the accuracy or fitness of the information for a particular purpose.  
The accuracy of this map may be subject to zoning changes, please check with the City of Elma for actual zoning decisions and accuracy.