

CITY OF WESTPORT COMPREHENSIVE LAND USE, SHORELINE, & ZONING MAP

Shoreline Designation Legend

- Urban
- Conservancy (17.32.050 (2))
- Dune Protection Zone

ZONING LEGEND

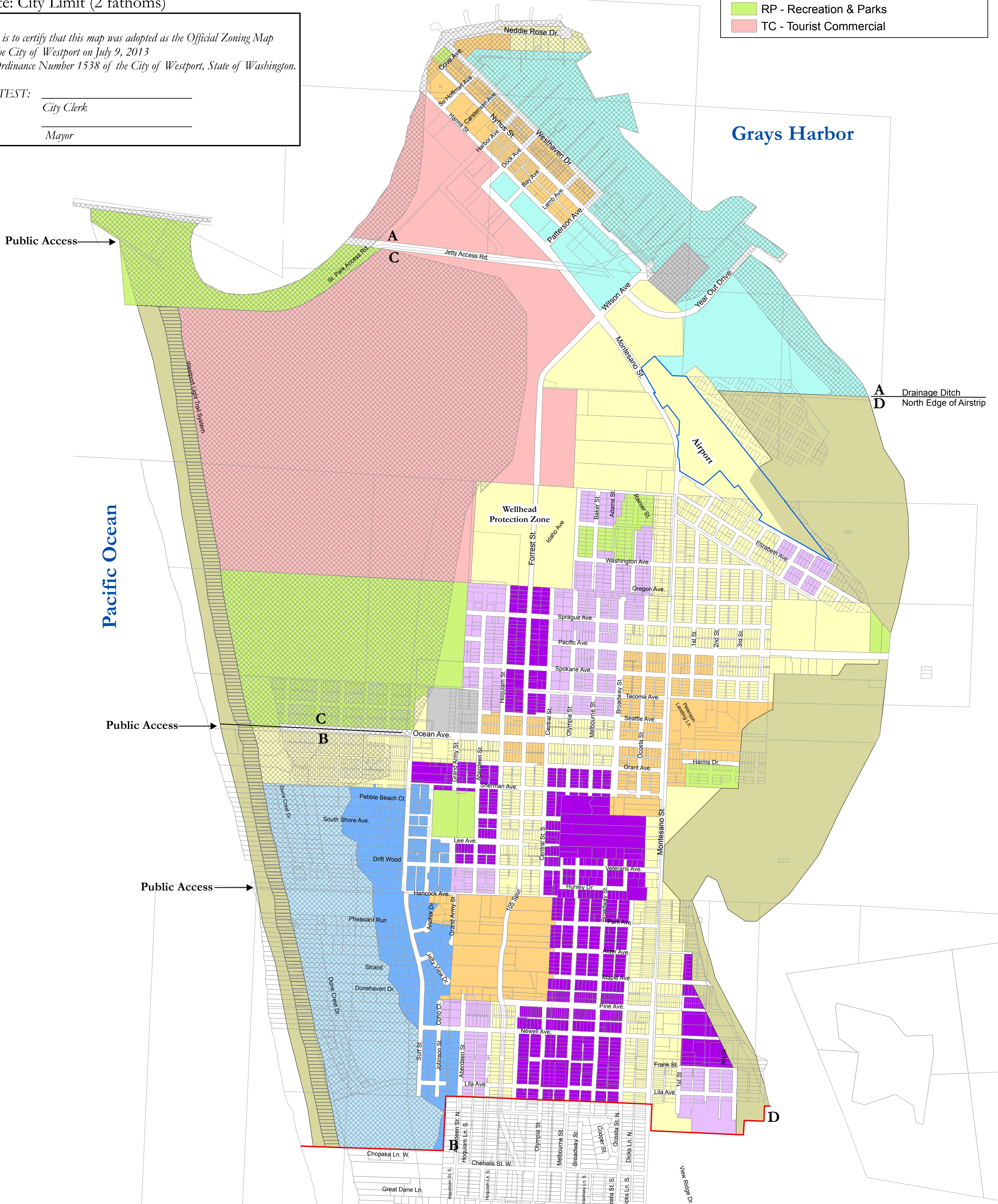
- GOV - Government
- MI - Marine Industrial
- MUTC1 - Mixed-Use Tourist Commercial 1
- MUTC2 - Mixed-Use Tourist Commercial 2
- OBR1 - Ocean Beach Residential 1
- OBR2 - Ocean Beach Residential 2
- R1 - Residential 1
- R2 - Residential 2
- RP - Recreation & Parks
- TC - Tourist Commercial

Note: City Limit (2 fathoms)

This is to certify that this map was adopted as the Official Zoning Map of the City of Westport on July 9, 2013 by Ordinance Number 1538 of the City of Westport, State of Washington.

ATTEST: _____
City Clerk

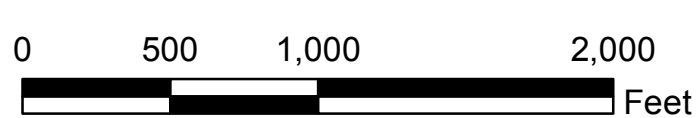

Mayor



Disclaimer:

This map is for planning purposes only. The Grays Harbor Council of Governments makes no representations as to the accuracy or fitness of the information for a particular purpose.

The accuracy of this map may be subject to zoning changes, please check with the City of Westport for actual zoning decisions and accuracy.



Remarks	Ordinance No.	Date Adopted
Map	1538	7/9/2013